

A free climbing guide provided by RockTopos
<http://d.1asphost.com/costablancarock/>
Published 2006



RockTopos Climbing Guide Costa Blanca Mula

A free climbing guide provided by RockTopos
<http://d.1asphost.com/costablancarock/>
Published 2006

This publication is a rock climbing guide to the Mula cliffs in Murcia region of Spain.

Access rights to the climbing areas is unknown. Please observe a quite and respectfull approach when climbing here. Your actions will decide the access for climbers in the future.

GENERAL APPROACH

Travel along the motorway C415 heading from Murcia towards the town of Mula. Leave this at the MV530 Mula exit. Take the road sign posted Embalse de la Cierva.

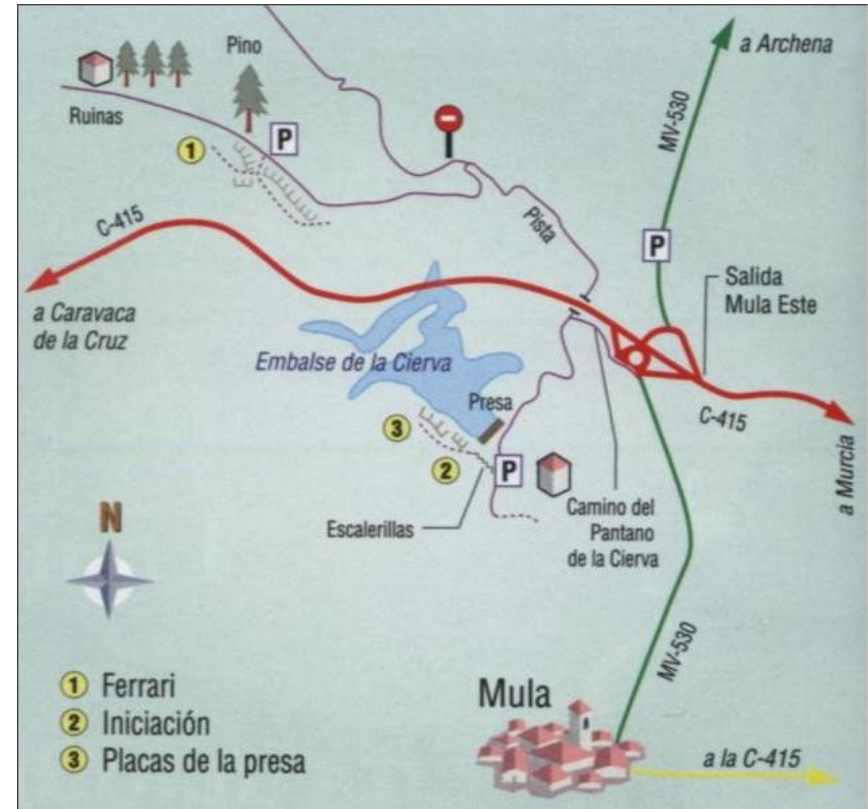
For sectors Iniciacion and Placas de la Presa take the road Pantano de la Cierva and at the T junction take the left turning. Follow this for a short distance until pst the dam. Park here close to a building. Walk along the track to reach the sectors.

For Sector Ferrari from the T-junction take the right turning heading back under the motorway and follow this for 3.3km. Look for a track doubling back on your left and take this. Park close to a single pine tree. The sector is below the road.



Graded List

8b+	
8b	
8a+	
8a	
7c+	
7c	
7b+	
7b	
7a+	
7a	
6c+	
6c	
6b+	
6b	
6a+	
6a	



ASPECT AND CLIMATE

All the sectors face south west.

GEAR

All the routes are well protected by 10mm bolts and finish at good belays.

INFORMATION

Every effort has been made to make this topo as accurate as possible however the information provided is on an as-is basis. The publication of this topo does not imply any right of access to the area.

New information and updates to this guide are available at

<http://d.1asphost.com/costablancarock/>

If you have any comments, additional routes or corrections please e-mail these to

rocktopos@hotmail.com

Sector 1: La Presa

The vertical wall decreases in height from the left to right.

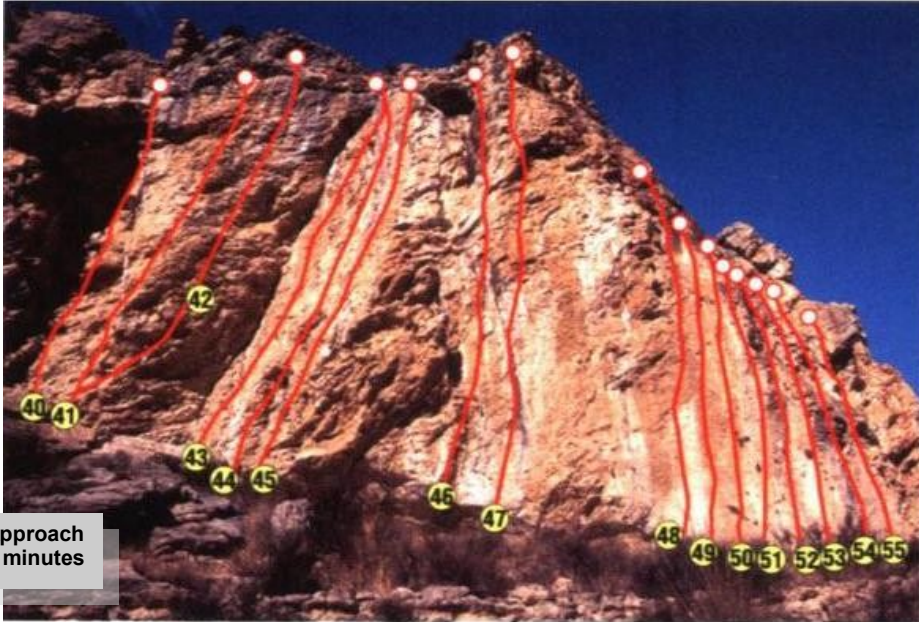


- 1. Jou de Cabrons 6b
m.
F.A.
- 2. 7b
m.
F.A.
- 3. 7a+
m.
F.A.
- 4. Sabrina..... 7a
m.
F.A.
- 5. Pajaro Fossil..... 6c+
m.

- 45. Otro Techo a la Cartagenera 6c+
18m.
F.A.
- 46. Chispas..... 7c
18m.
F.A.
- 47. !!Puff!! 8a
18m.
F.A.
- 48. Ave Cesar 8a
16m.
F.A.
- 49. Flipante 6b+
16m.
F.A.
- 50. La Hija Silvia..... 6a
16m.
F.A.
- 51. Jumko 6a
16m.
F.A.
- 52. Diedroki V+
16m.
F.A.
- 53. Artifo V+
16m.
F.A.
- 54. O Sel Ling V
16m.
F.A.
- 55. La Ultima..... V
16m.
F.A.

Sector 2: Ferrari E

The section to the right-of the cave offer the most concentrated number of hard routes.



- 40. Sikadur 7a+
18m.
F.A.
- 41. Suenos 7c+/8a
18m.
F.A.
- 42. Ramera 7c
18m.
F.A.
- 43. Caragenera 6b
18m.
F.A.
- 44. Techo a la Cartagenera 6c+
18m.
F.A.

- F.A. 6c
6.
m.
F.A.
- 7. 6?
m.
F.A.
- 8. 7c
m.
F.A.
- 9. Chochos Voladores 6a+
m.
F.A.
- 10. 7a+
m.
F.A.
- 11. 6b
m.
F.A.
- 12. 6a+
m.
F.A.
- 13. 6a+
m.
F.A.
- 14. 7c
m.
F.A.
- 15. 6b
m.
F.A.

Sector 1: La Presa—continued




- 16. **Voy a Ser Papa** **V+/6a**
m.
F.A.
- 17. **La Primera**..... **V+**
m.
F.A.
- 18. **La Negra Flor** **6a**
m.
F.A.
- 19. **6a+**
m.

- 37. **Banana Jack**..... **7b+**
16m.
F.A.
- 38. **Pata Negra** **8a**
16m.
F.A.
- 39. **Mundaka** **6c+**
16m.
F.A.

Sector 2: Ferrari D

Immediately right of the cave is a steep wall undercut at it's base.



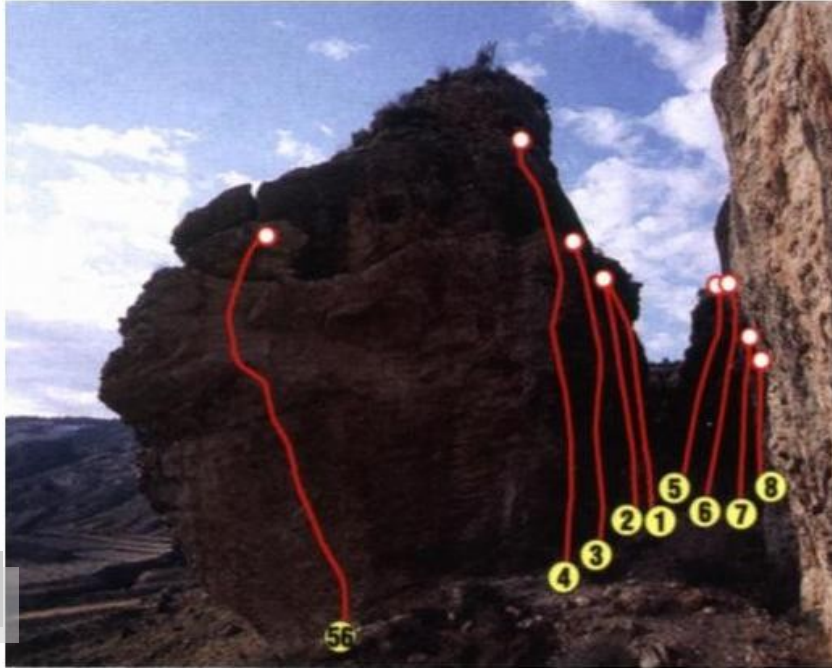
Approach
3 minutes

- 32. Siamesa 7b+
18m.
F.A.
- 33. Hermana 7b
18m.
F.A.
- 34. Libertad 7b+
18m.
F.A.
- 35. Deseco 7c+
18m.
F.A.
- 36. Espolonia 7c+
16m.
F.A.

- F.A. V+
- 20. V+
m.
F.A.
- 21. Cataplines V+
m.
F.A.
- 22. Alerones V-
m.
F.A.
- 21. 7?
m.
F.A.
- 24. Cordinos 6b+
m.
F.A.

Sector 2: Ferrari—A

A large boulder sits in front of the main wall. The first routes are on the back wall of this.



Approach
2 minutes

- 1. **Bromas, no Gracias**..... IV
6m.
F.A.
- 2. **El Karma** IV+
6m.
F.A.
- 3. **Senda de Jano**..... IV
6m.
F.A.
- 4. **Bohemia**..... 6a
7m.
F.A.

- 18. **Peskera** 6a
m.
F.A.
- 19. **Dojitsu** 6a+
m.
F.A.
- 20. **Ramses** 6a
16m.
F.A.
- 21. **Wau** 6a+
18m.
F.A.
- 22. **Duendeando** 6b
18m.
F.A.
- 23. **Tropico Utopico** 6b
18m.
F.A.
- 24. **Elisa** 7a+
18m.
F.A.
- 25. **Violeta**..... 6a
18m.
F.A.
- 26. **La Primera** 6a+
18m.
F.A.
- 27. **Al Grano**..... 6a
20m. The next 3 routes share a common start up the edge of the cave.
F.A.
- 28. **Cuesta de Pako** 6a
20m.
F.A.
- 29. **Nirvana** 6a
20m.
F.A.
- 30. **Techo I**..... ?
8m. The left line through the roof of the cave to a belay on the lip.
F.A.
- 31. **Techo II** ?
8m. The right line through the roof of the cave to the same belay on the lip.
F.A.

Sector 2: Ferrari C

From the path the wall extends to the right, gaining in height and becoming steeper.




Approach
3 minutes

- 14. Osaka 6c+
m.
F.A.
- 15. Las Medias pa las Tias 6b
m.
F.A.
- 16. Pinipon 6a+
m.
F.A.
- 17. Sikozen V+
m.
F.A.

- 5. Suspiros V+
7m.
F.A.
- 6. Atrame 6a+
7m.
F.A.
- 7. Mentiras 6c
7m.
F.A.
- 8. Acojoneitor 6b+
7m.
F.A.
- 56. Shogun ?
7m.
F.A.

Sector 2: Ferrari B

The wall directly above the approach path and sheltered by the boulder.



Approach
2 minutes

- 5. Suspiros V+
m.
F.A.
- 6. Atrame 6a+
m.
F.A.
- 7. Mentiras 6c
m.
F.A.
- 8. Acojoneitor 6b+
m.
F.A.

- 9. Pescozon 6c+
m.
F.A.
- 10. Wapa 6b
m.
F.A.
- 11. Puton Verbenero 7a
m.
F.A.
- 12. Master 7a+/7b
m.
F.A.
- 13. Desbrozadora Humana 6c
m.
F.A.